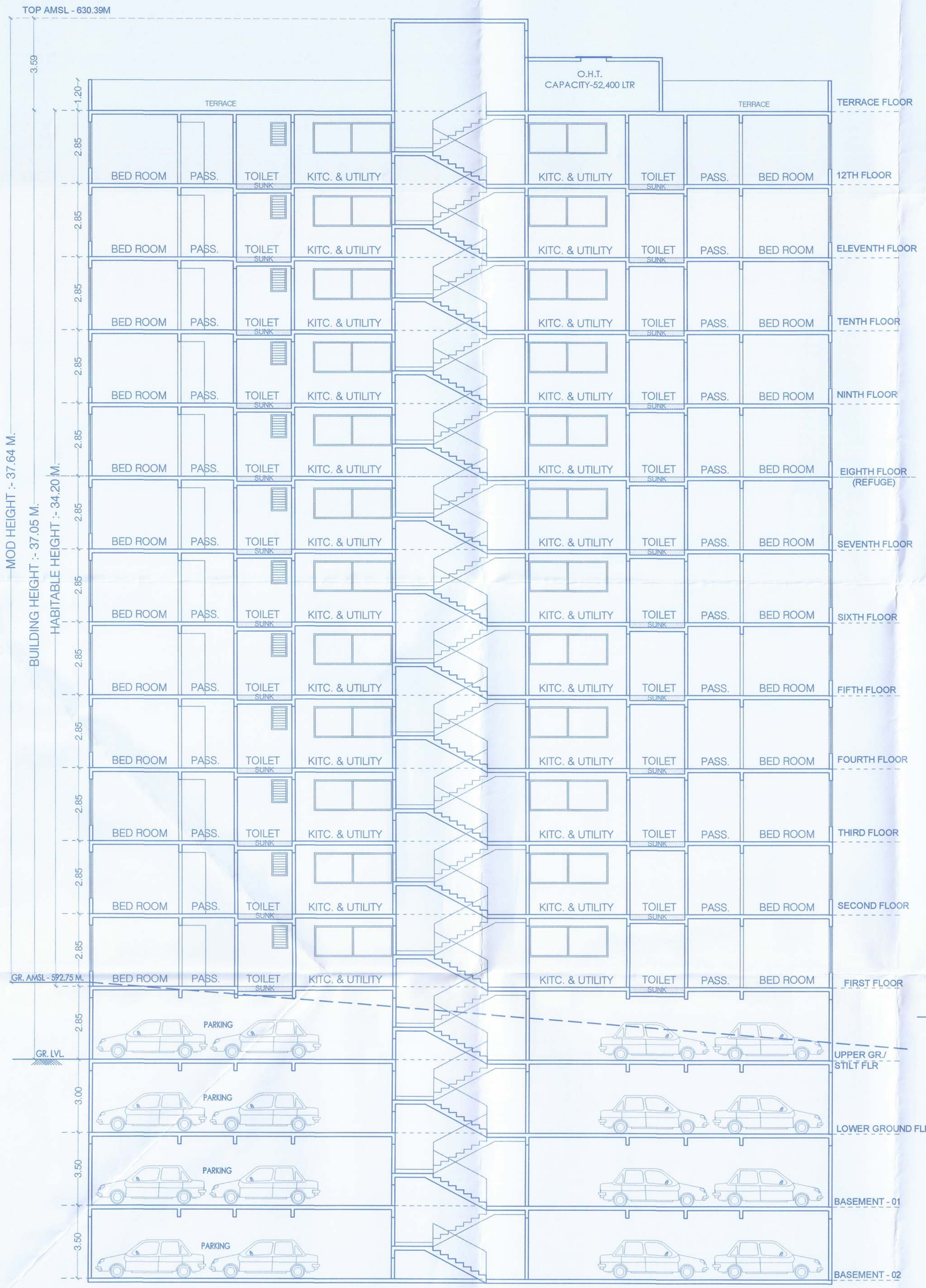

(WING A) SECTION AA'
SCALE :- 1:100

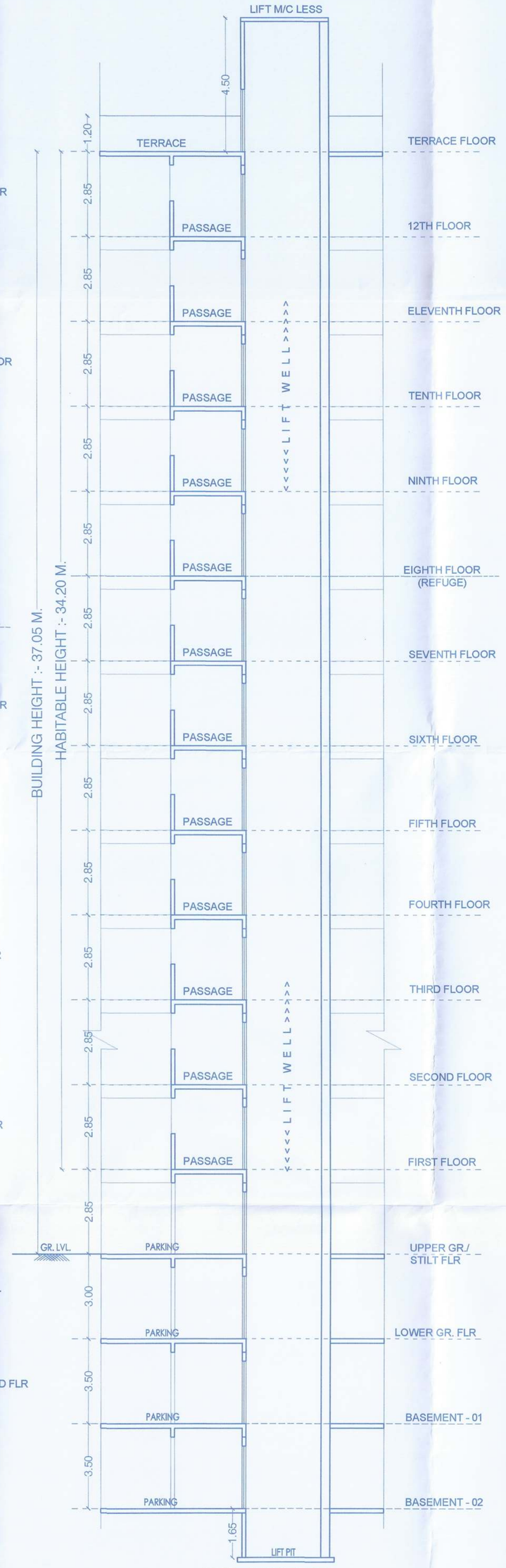

(WING - A) SECTION BB'
SCALE :- 1:100

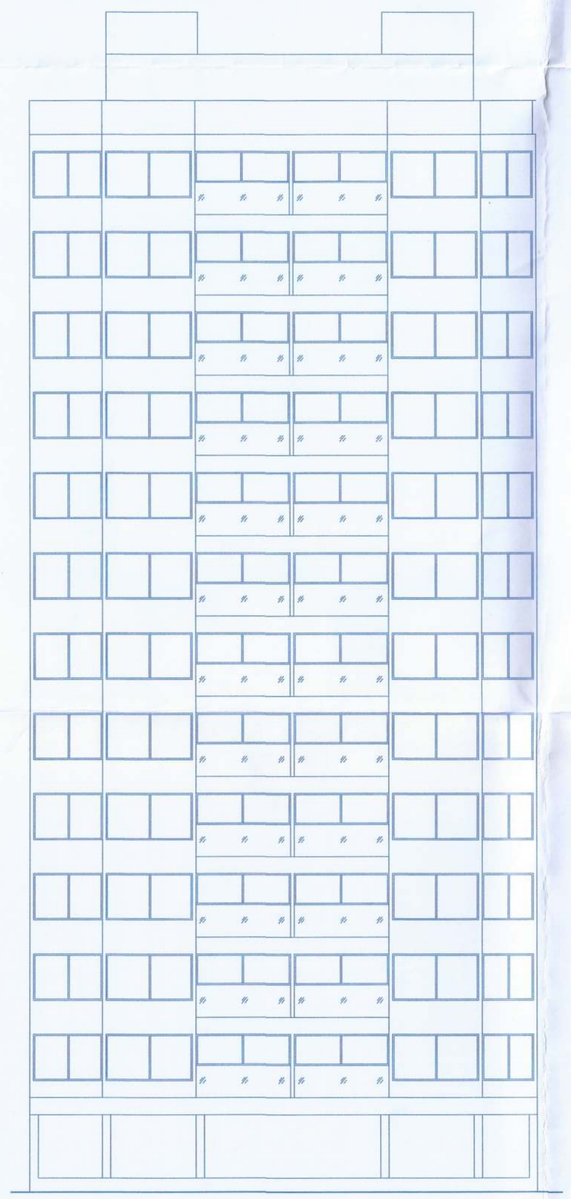

(WING B) ELEVATION
SCALE :- 1:150

STAMP OF APPROVAL

07/20

WING- 'A' SECTION & ELEVATION

PUNE MUNICIPAL CORPORATION
BUILDING DEVELOPMENT DEPARTMENT
APPROVED
PUNE

APPROVED SUBJECT TO CONDITION
APPROVED UNDER COMMENCEMENT CERTIFICATE NO:
DATE

Jr/Sub Engineer — Deputy Engineer
Building Development Department
Zone No. 3 P.M.C.

CERTIFICATE OF AREA

Certificate That The Plot Under Reference Was Surveyed By Me On _____ And The Dimensions Of Side Etc. Of Plot Stated On Plot Are As Measured On Site And The Area So Worked Out Tallies With The Areas Stated In Document Of Ownership / T.P Scheme Records / Land Records Department / City Survey Records.

ARCHITECT SIGN.

OWNER'S DECLARATION, NAME & SIGN.

I/We Undersigned Hereby Confirm That I/We Would Abide By Plans Approved By Authority Collector. I/We Would Execute The Structure As Per Approved Plan. Also I/We Would Execute The Work Under Supervision Of Proper Technical Person So As To Ensure The Quality And Safety At The Work Site.

WHITE MARBLES REALTIES PRIVATE LIMITED THROUGH
MR. ANKIT DINESH CHHAJED.

PROJECT :-

LAYOUT OF BUILDING (COMMERCIAL + RESIDENTIAL) SR.NO.87, WARJE, PUNE

ARCHITECT :-

JAY AERAM & ASSOCIATES
ARCHITECTS & PLANNERS
CA/93/12811

JAY AERAM & ASSOCIATES
ADDRESS : Chintamani Office - 501 & 502, CTS No.-2036,Opp.Vijay Sales,Tilak Road, Sadashiv Peth, Pune- 411030
EMAIL : admin@jayaeram.com | arch.jayaeram@gmail.com
PHONE NO. : 020-24434335 / 9096837642

JOB NO.	DATE	SCALE	NORTH	DRAWN BY	CHECKED BY
805	29.01.2025	1:100	N	KISHOR	JAY SIR

C:\JOB NO. 805 - MAJESTIQUE-87 WARJE\05 MUNICIPLE DRAWING\2ND SANCTION\R6_MUN_28.01.2025_FINAL PLOTTING\WING - A TO H.dwg